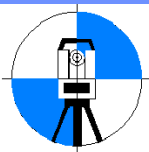


Geelong Survey Solutions

www.geelongsurveysolutions.com.au

What we offer ...

- Quick and simple quoting process — only pay for what you need. Send us an email with your requirements.
- Fast turnaround — We endeavour to provide completed survey **one week turnaround** from go ahead.
- Personal service — you talk to the surveyor handling your project and we return calls and emails within 24 hours.
- Accuracy — qualified surveyor with latest equipment and regularly calibrated instruments.



**GEELONG
SURVEY
SOLUTIONS**



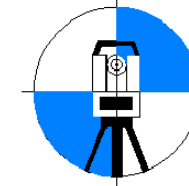
Geelong Survey Solutions

Craig Vanderpol
0421 421 744

Phone: **(03) 5265 6000**

Address: 112 Monahans Road
GNARWARRE VIC 3221

E-mail: office@geelongsurveysolutions.com.au



**GEELONG
SURVEY
SOLUTIONS**

**Experience our quick quotes,
excellent personal service
and fast turnaround**

Specialising in Level & Feature Surveys

- Vacant Land
- Rescode
- AHD Connections
- Streetscape Surveys
- Slab and Roof Height Checks
- Vegetation Control Surveys
- Existing condition surveys for engineering & commercial sites

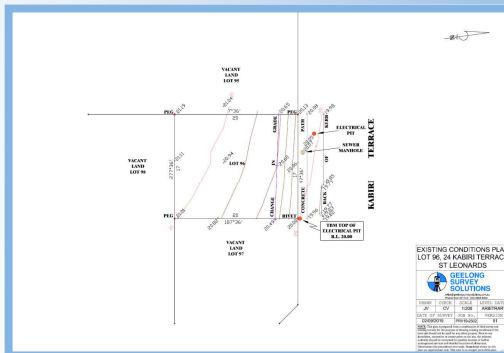


Vacant Land Surveys

Many builders are after a quick basic site survey to show the levels and contours.

Survey Plan shows:

- TBM level on site
- Levels and contours
- Services on site
- Street features
- Significant vegetation
- Fencing
- Connection to AHD if required
- Neighbours and setbacks



More services and info on our website:

www.geelongsurveyolutions.com.au

Rescode Surveys

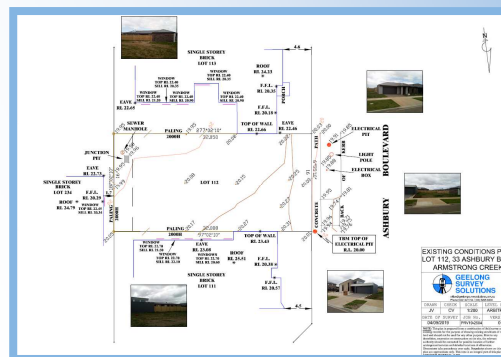
From our Rescode Survey you can collect all the information you need for building and planning permits for construction, extension of single or multiple dwellings.

We also include site photos to assist.

Extra features include:

- Driveways and pathways
- Floor levels of house on site
- Neighbours facing windows
- Neighbours roof, eave and ridge heights
- 50m radius

“More information leads to better design”



Qualifications

Craig has over 22 years experience in the surveying industry and 13 years running his own company.

Craig is fully qualified and studied his Bachelor of Spatial Science Technology degree in Queensland in 2006 and has received excellent training and supervision by licensed surveyors.

What we provide ...

- We email you the autocad drawing file for you to overlay your work.
- Can provide a 3D drawing file.
- PDF copy to scale on A3.
- Site report showing conditions of the site.
- Barwon Water Profis plan if applicable
- Photos of the site
- Invoice at time of plan delivery